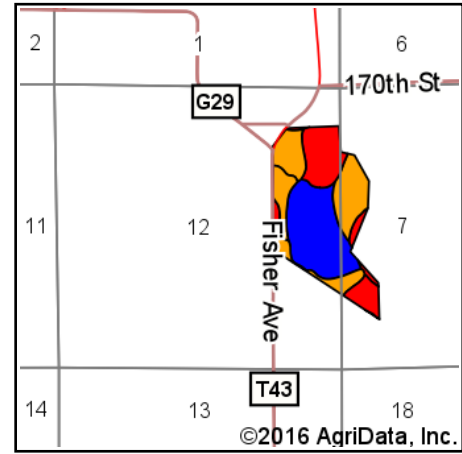
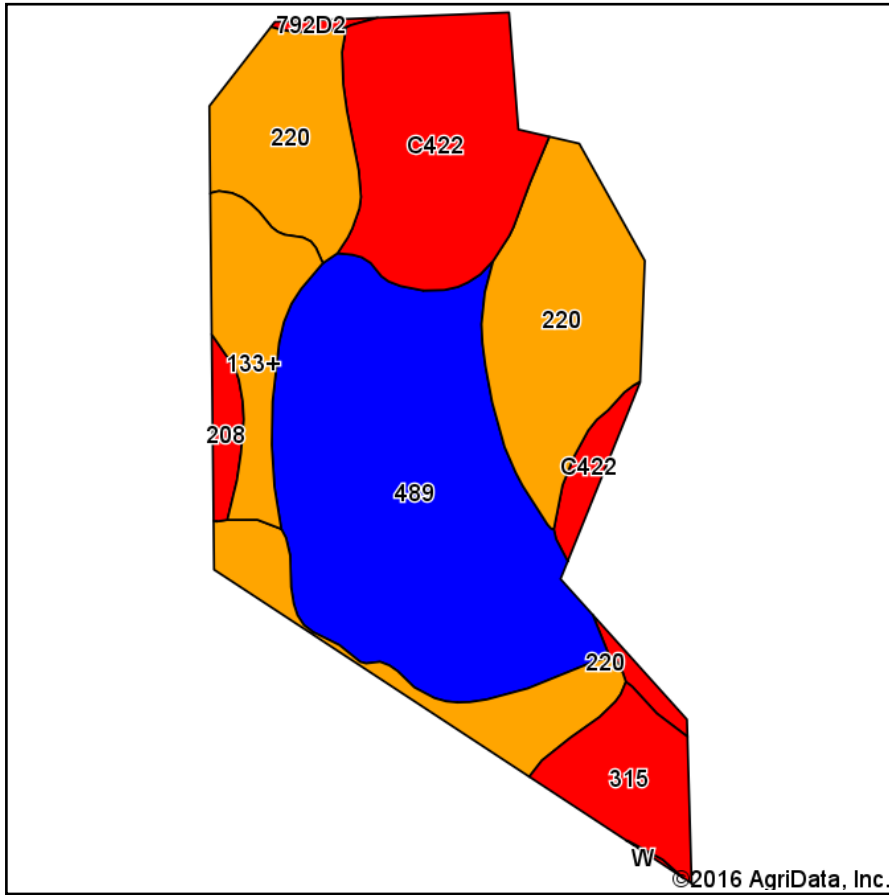


Soils Map











State: **Iowa**
 County: **Mahaska**
 Location: **7-76N-16W**
 Township: **Madison**
 Acres: **107.1**
 Date: **10/29/2016**

Maps Provided By:

 CUSTOMIZED ONLINE MAPPING
 © AgriData, Inc. 2016 www.AgriDataInc.com



Area Symbol: IA123, Soil Area Version: 21

Code	Soil Description	Acres	Percent of field	CSR2 Legend	Non-Irr Class *c	CSR2**	CSR
489	Ossian silt loam, 0 to 2 percent slopes	38.63	36.1%		Ilw	87	80
220	Nodaway silt loam, 0 to 2 percent slopes	32.54	30.4%		Ilw	76	80
C422	Amana complex, channeled, 0 to 2 percent slopes	19.99	18.7%		Vw	5	50
133+	Colo silt loam, overwash, 0 to 2 percent slopes	7.27	6.8%		Ilw	78	80
315	Nodaway-Alluvial land complex, 0 to 2 percent slopes	6.57	6.1%		Ilw	5	20
208	Landes fine sandy loam, 0 to 2 percent slopes	1.70	1.6%		Ilw	45	55
792D2	Armstrong loam, 9 to 14 percent slopes, moderately eroded	0.34	0.3%		Ive	5	15
W	Water	0.06	0.1%			0	0
Weighted Average						61.7	70.1

Area Symbol: IA123, Soil Area Version: 21

**IA has updated the CSR values for each county to CSR2.

*c: Using Capabilities Class Dominant Condition Aggregation Method

Soils data provided by USDA and NRCS.